APPENDIX B: INSET FIELD MAPS

Austell USGS Quadrangle: Clarkdale Community

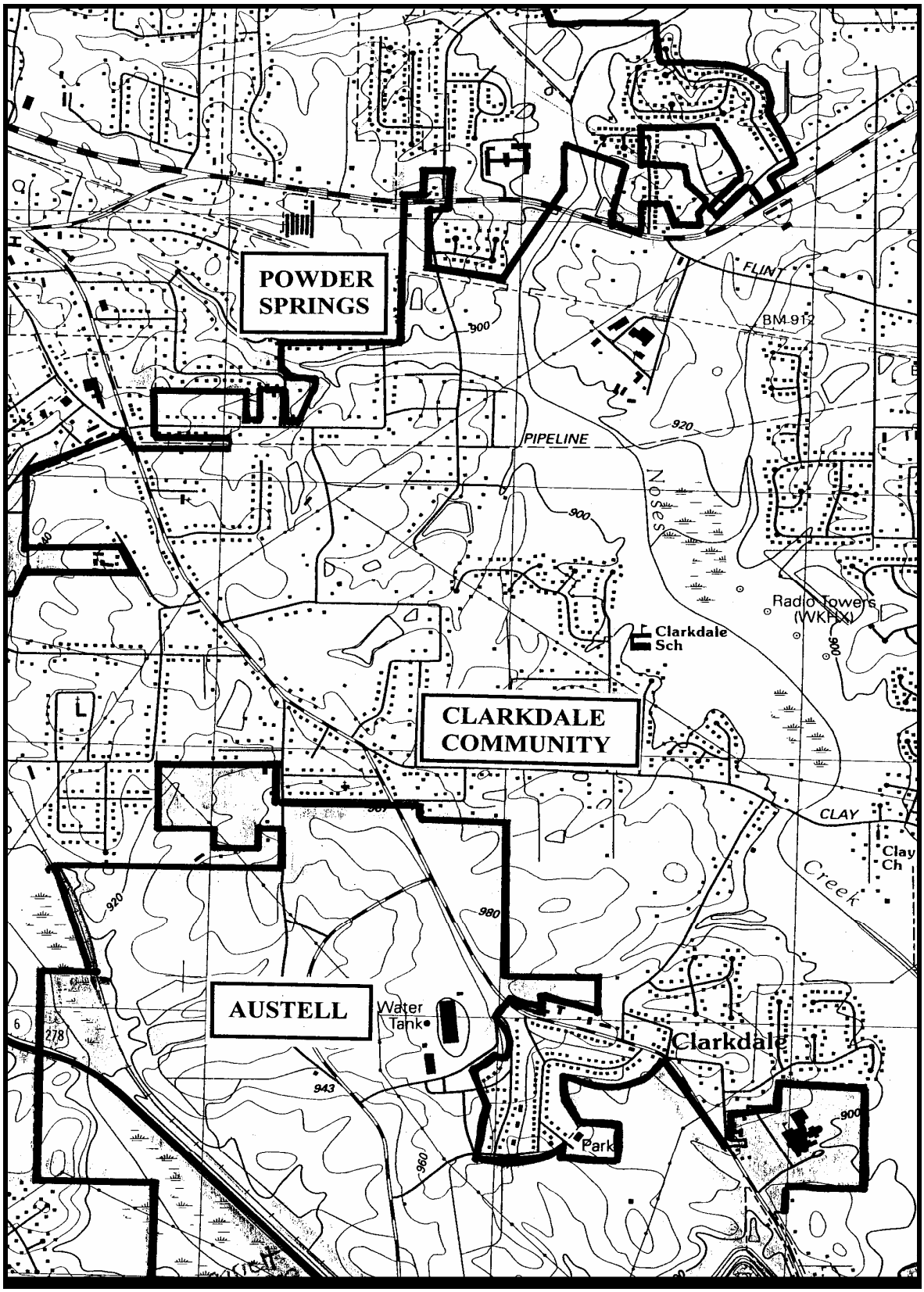

Clarkdale Community

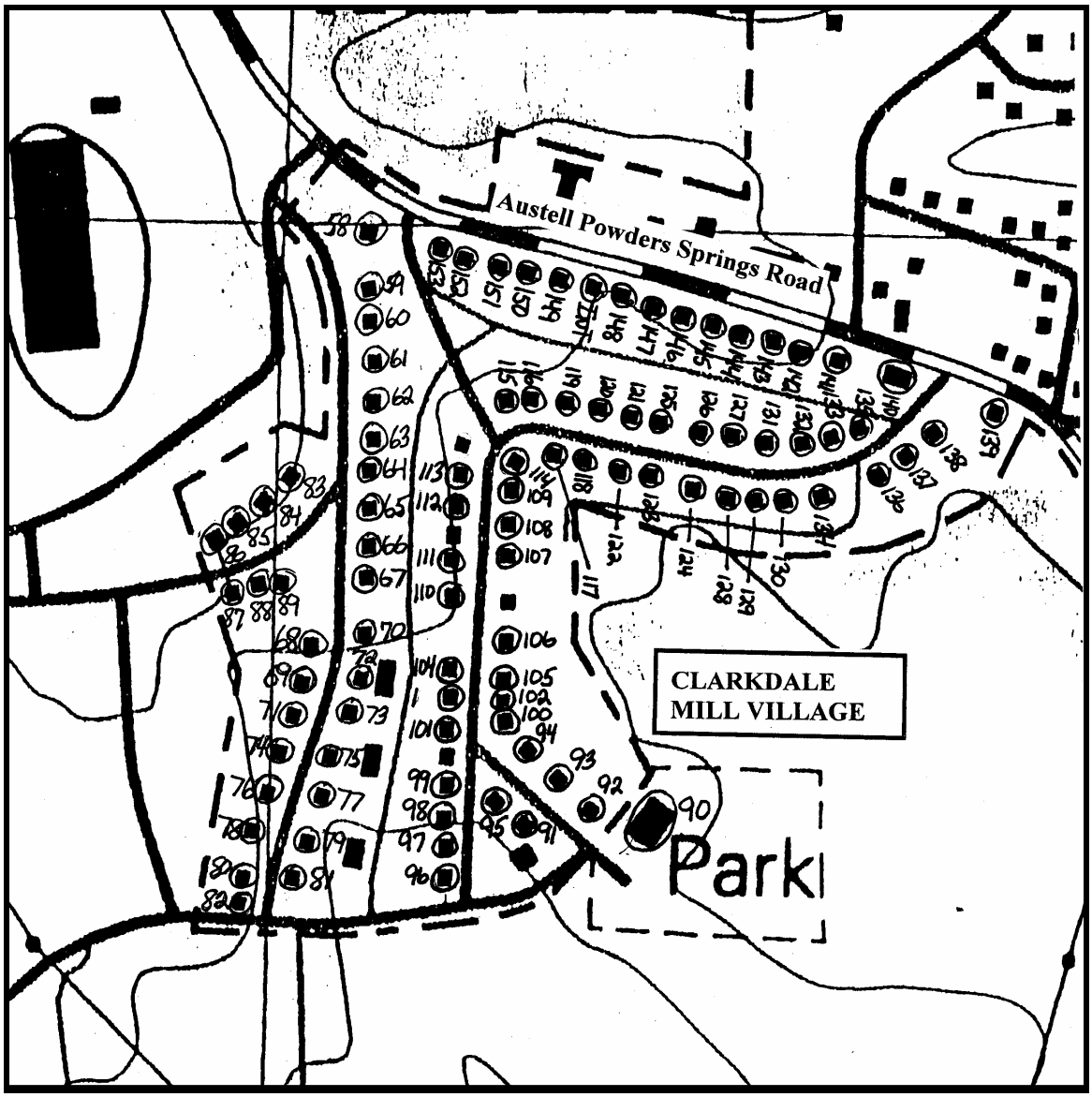

Inset A: Clarkdale Mill Village, Field Survey #58 - #153

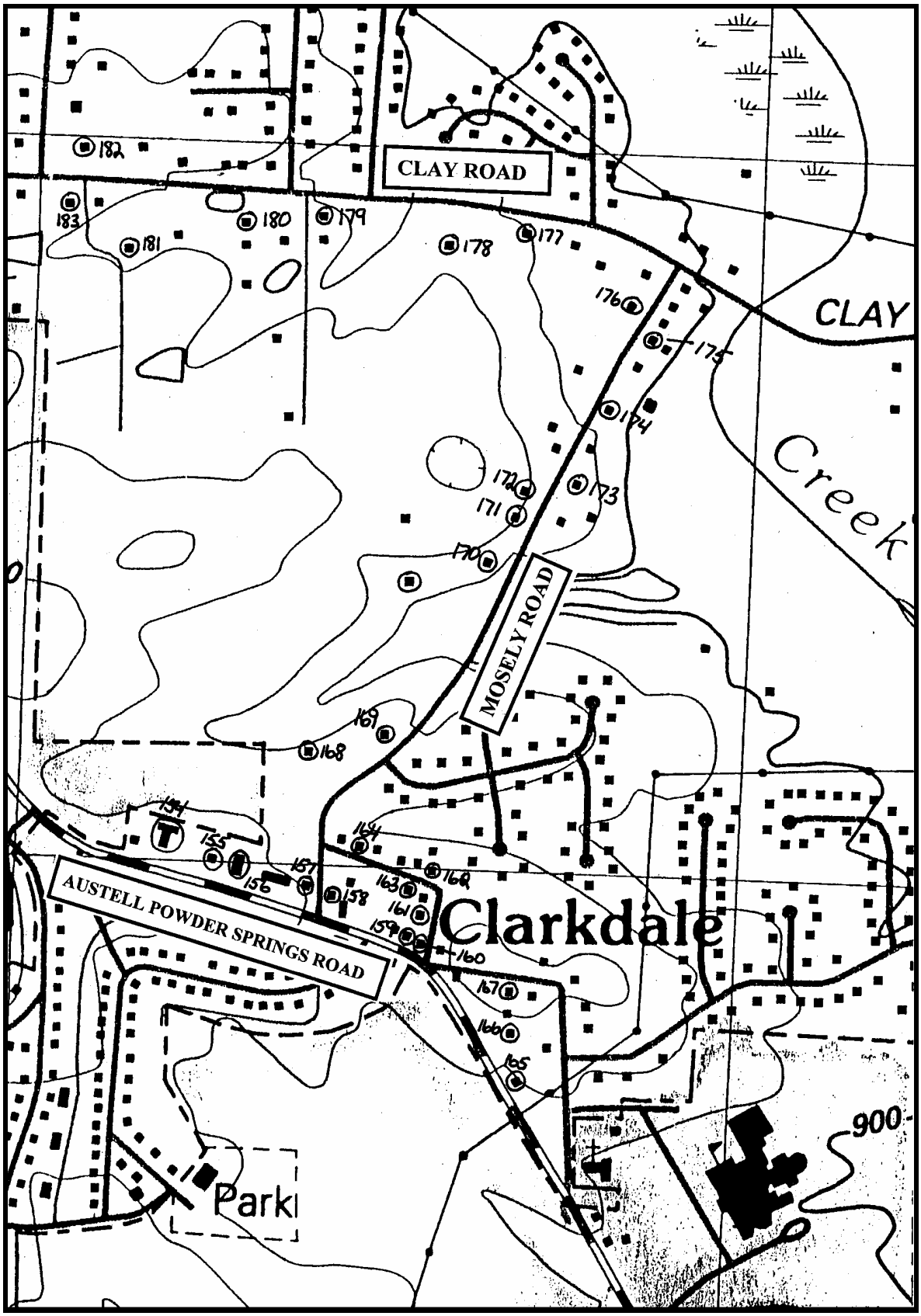

Inset B: Clarkdale Community, Field Surveys #154 – 183

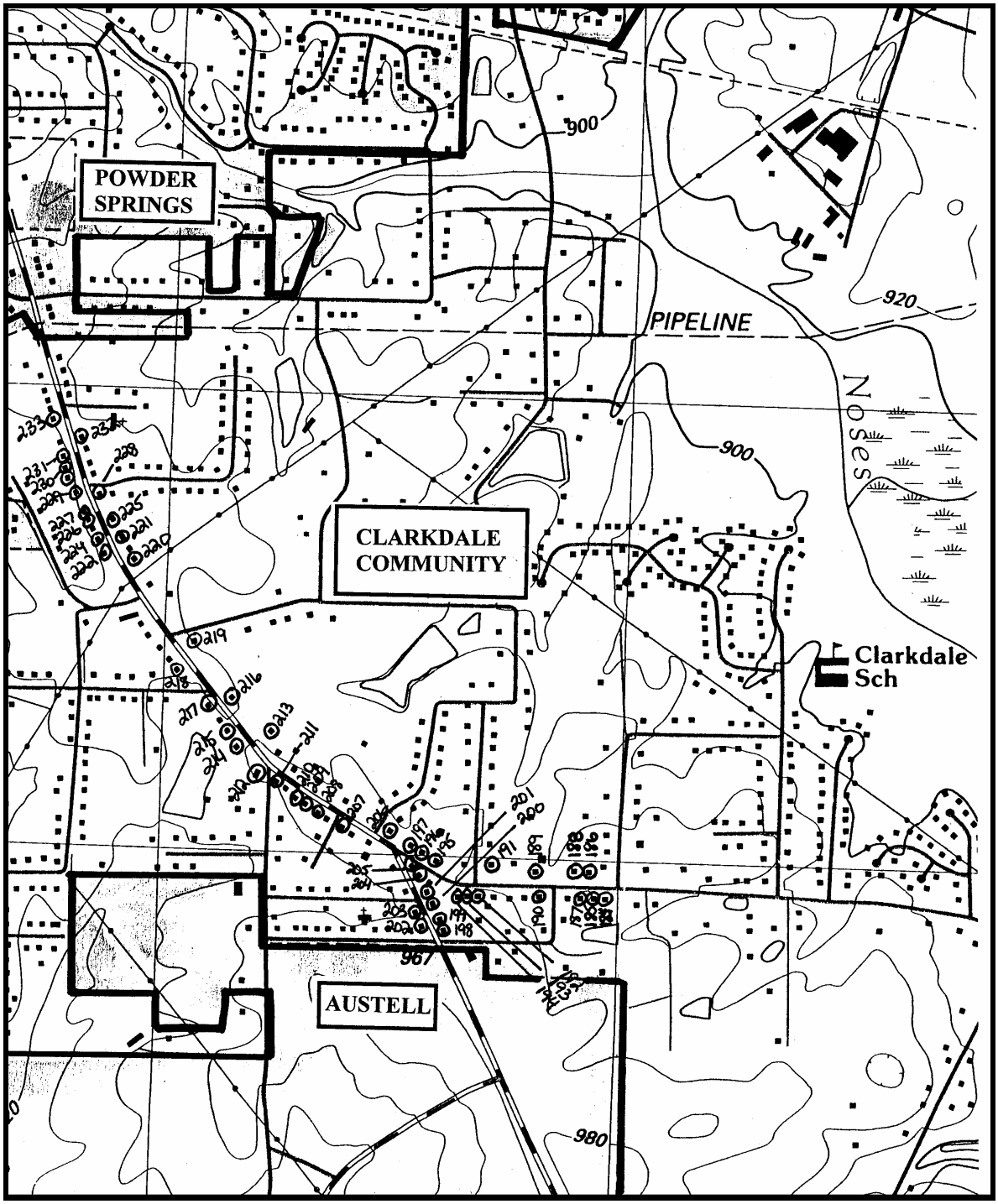

Inset C: Clarkdale Community, Field #184 - 233

Mableton USGS Quadrangle: Mableton

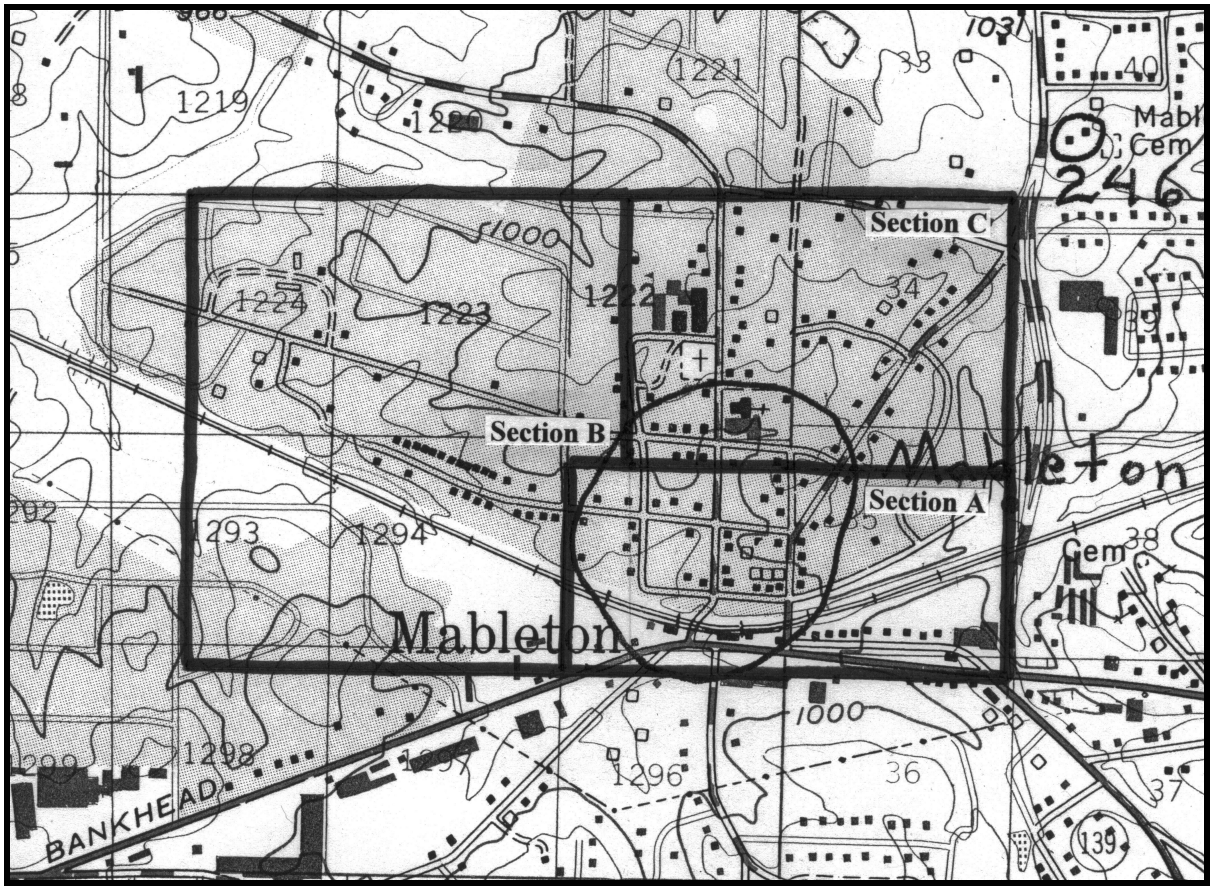

Inset A: Town of Mableton

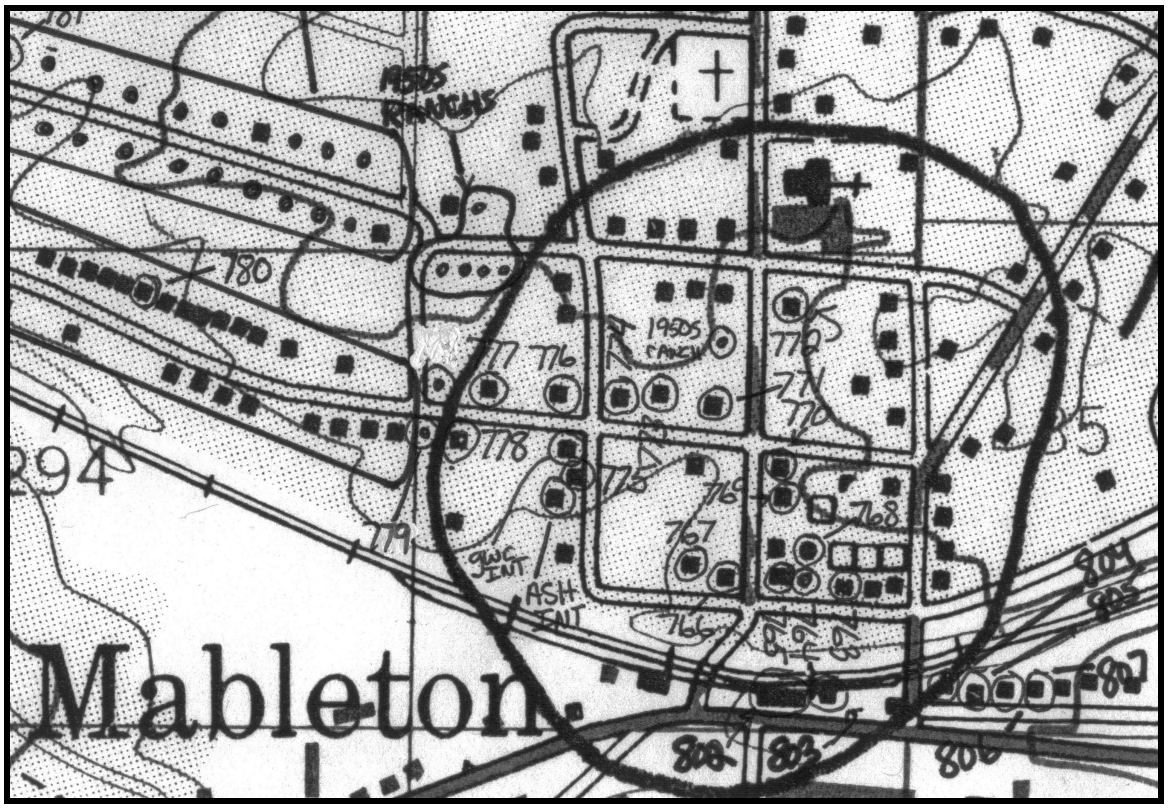

Section A: Town of Mableton, Field #763 – 780 & #802 – 807

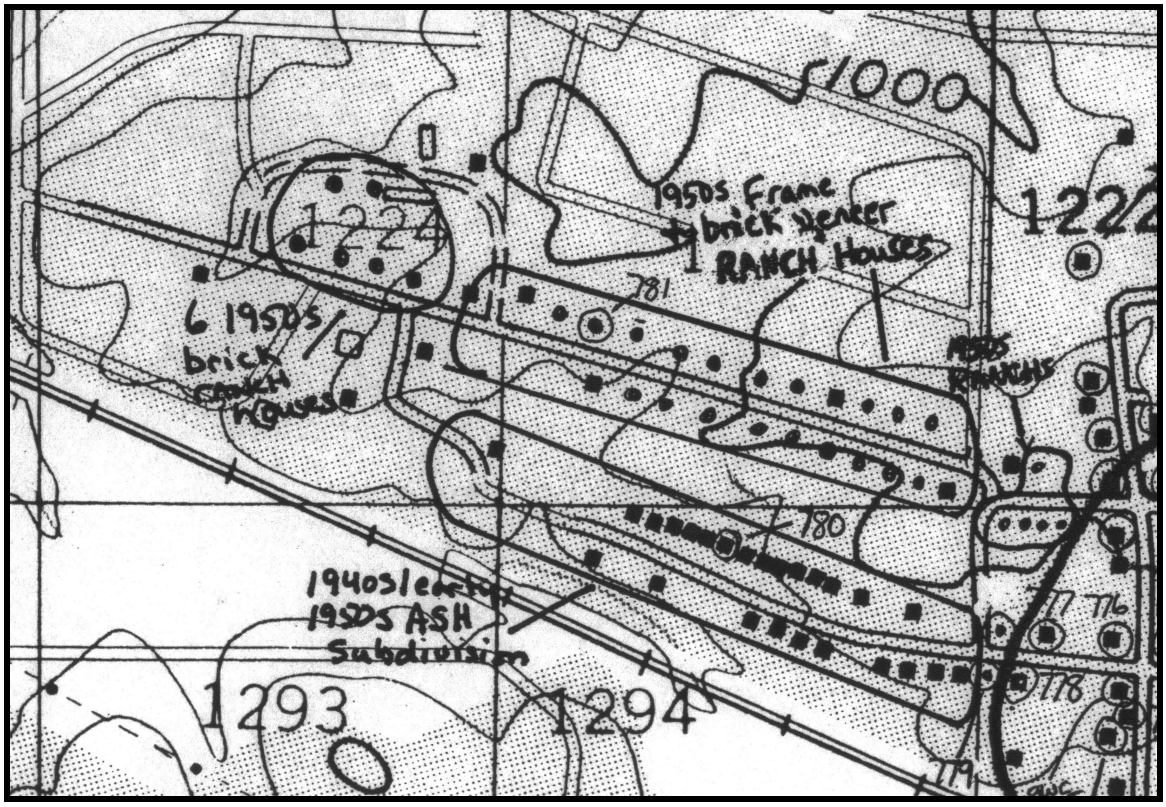

Section B: Town of Mableton, Field #776 – 781

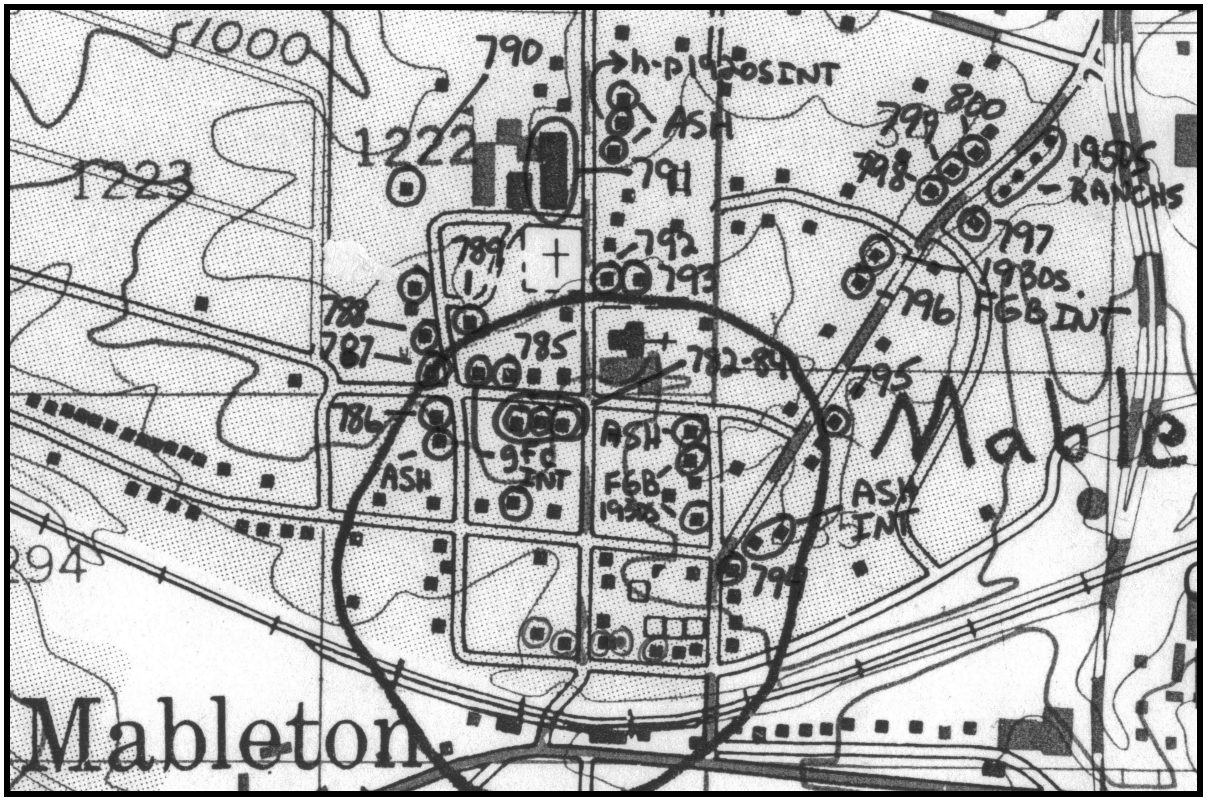

Section C: Town of Mableton, Field #781 – 800

Northwest Atlanta USGS Quadrangle:
Gilmore & Oakdale Communities

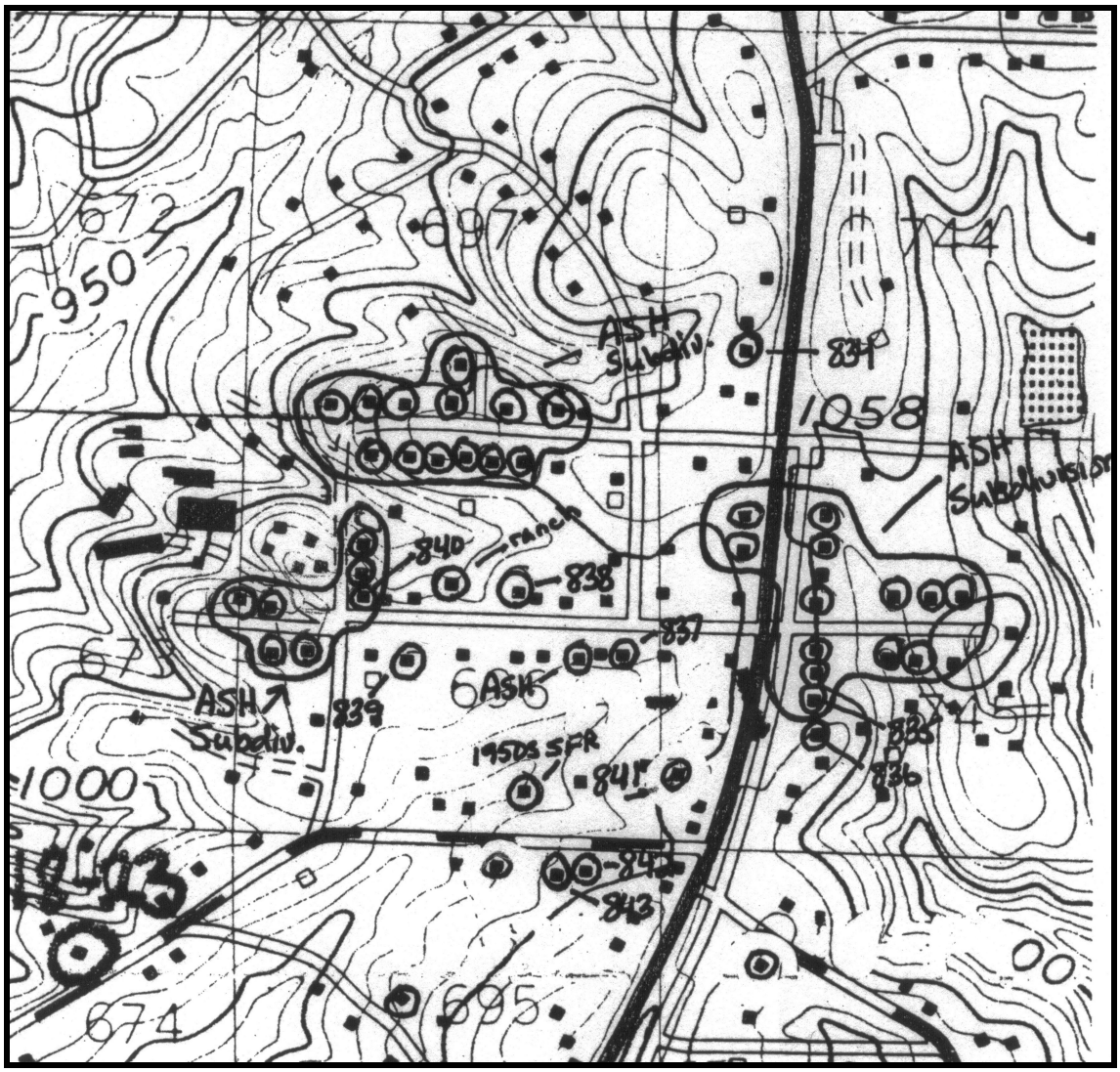

Inset A: Gilmore Community, Field #835 – 843

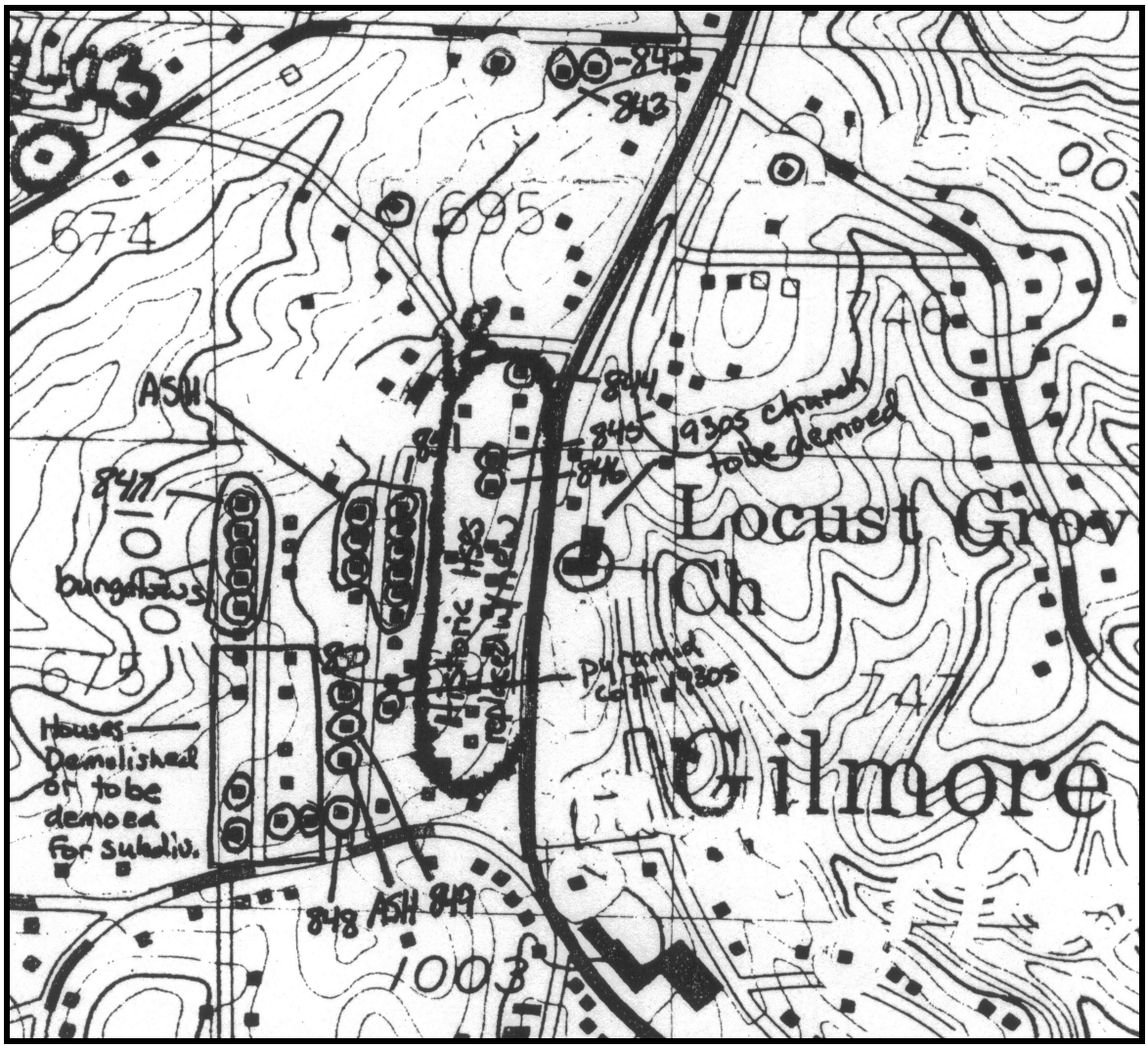

Inset B: Gilmore Community, Field #844 – 851

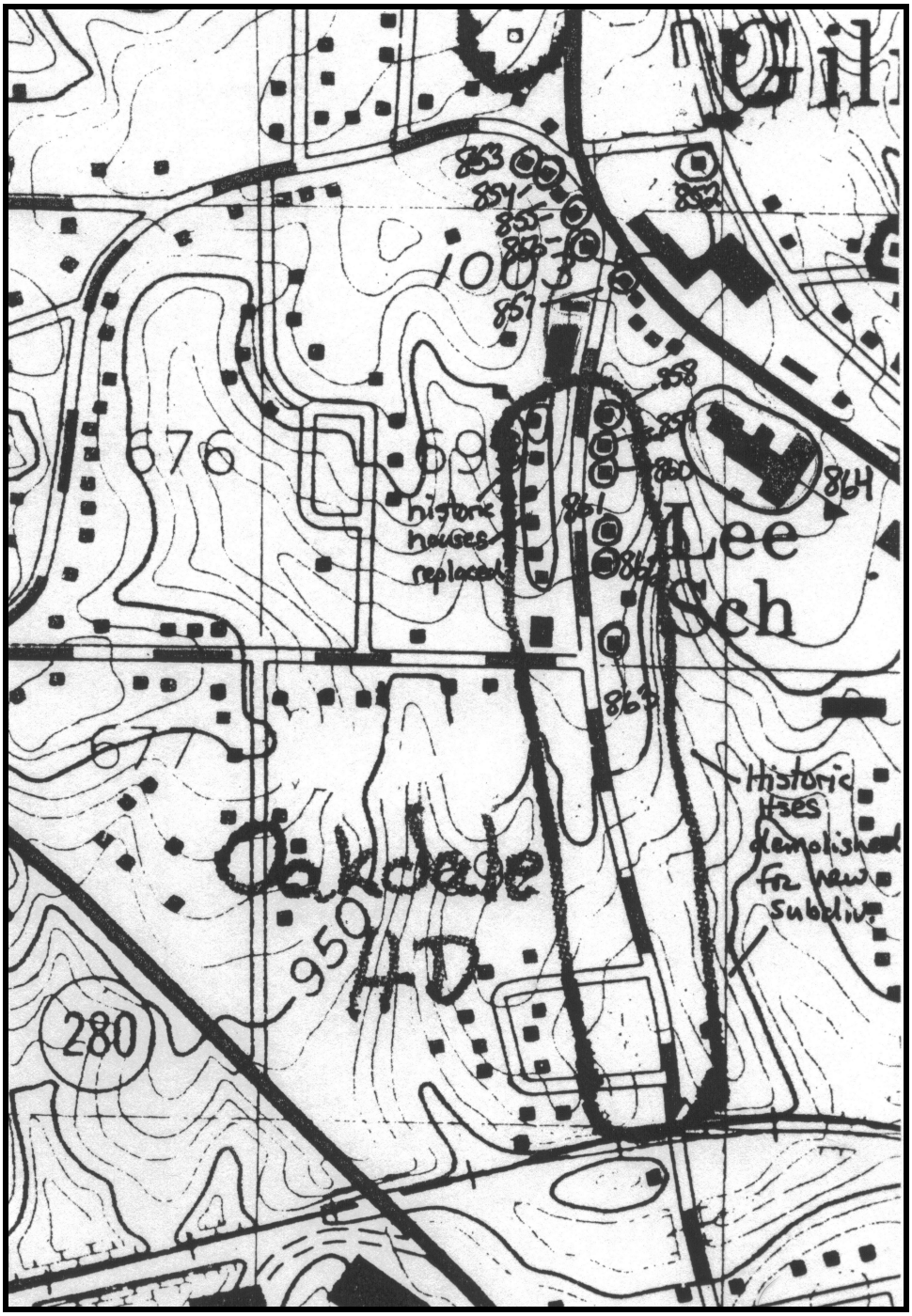

Inset C: Oakdale Community, Field #852 – 864